

SATURDAY BREAKPOINT 5 (Page 1 of 2) BP MS 150 BIKE RIDE



SAG Stop at ATI Machine Shop (979) 357-2570

SAG Staging Area

Volunteer Parking

BP5

Graphic provided by GOOGLE MAPS

LEGEND


- POLICE**
- Direction of riders using BreakPoint**
- Area used for the site**

SATURDAY BREAKPOINT 5 (Page 2 of 2)

BP MS 150 BIKE RIDE

We need to minimize the number of vehicles entering and exiting the BP once riders start to arrive. All vehicles that must enter the site must use Pilgrim Rest Lane.

Medical is set up under trees near the Supply Truck



Pilgrim Rest Lane









Volunteers Park Here

United Methodist Church

WATER & ICE ON GRASS IN FRONT OF TELEPHONE POLE

Industry United Methodist Church
1914 Main St, Industry, TX 78944
Pastor Tim Abel
GPS: 29.9741N 96.5040W

LEGEND

-  POLICE
-  TRAFFIC CONES
-  BIKE ROUTE
-  BICYCLE FLOW IN BREAKPOINT
-  MEDICAL
-  MECHANICAL SUPPORT
-  TENTS
-  PORT-O-LETS

Food & Drink

Bike Laydown Area

CAUTION CAUTION CAUTION CAUTION CAUTION CAUTION

USE WINDMILL TO PLACE PORT-O-LETS

BIKE ENTRANCE

MAIN Street

BIKE EXIT

Cyclists are to walk their bikes through here

P2 P1

FM 159

WATER ACCESS - YES