











Graphic provided by GOOGLE MAPS

# SUNDAY BREAKPOINT 4 (Page 2 of 2)

# BP MS 150 BIKE RIDE

Webberville County Park  
 FM 969, Webberville, TX  
 GPS: 30.2173N 97.4942W

**LEGEND**


 <b>BIKE ROUTE</b>	 <b>POLICE</b>
 <b>BICYCLE FLOW IN BREAKPOINT</b>	 <b>TENTS</b>
 <b>MEDICAL</b>	 <b>PORT-O-LETS</b>
 <b>MECHANICAL SUPPORT</b>	 <b>TRAFFIC CONES</b>

**SAG Staging Area if there is dry weather**



Post Oak Road

**Opening in Fence**  
 A new gate has been installed by Park Services  
 Gate Code 0120



(If Dry Weather)  
 Port-O-Lets

**ABOUT 600'**

**Soccer Field**  
 Do not allow Cyclists to mess Up the field

**Water Access Here**

**20' X 20' Tent**

**Bike Laydown Area**

**Bike Laydown Area**

**HAMS**

**Park Ranger & Medical Parking ONLY**

Doors to the Port-O-Lets face AWAY from the food

**Water Monsters**

**Food & Drink**

**HC**

**Volunteers Park Here**

**ICE PLACED NEAR MIDDLE**

**Volunteer Port-O-Lets**

**Supply Truck**

**Soccer Field**  
 Do not allow Cyclists to mess Up the field

**SAG Staging Area if there is rain**



**PORT-O\_LETS**

- \*\* Due to the size of the parking lot, only place the HC port-o-let on the cement with the door away from the curb.
- \*\* A majority will go in the grass with the doors facing away from the food tables.
- \*\* Three port-o-lets will go to the left of the opening in the fence.