

Graphic Image courtesy of <https://www.google.com/maps>



MS150 Rider Route (Highlighted)
Preferred Vehicle Alternate Route

Sunday Rest Stop #1C

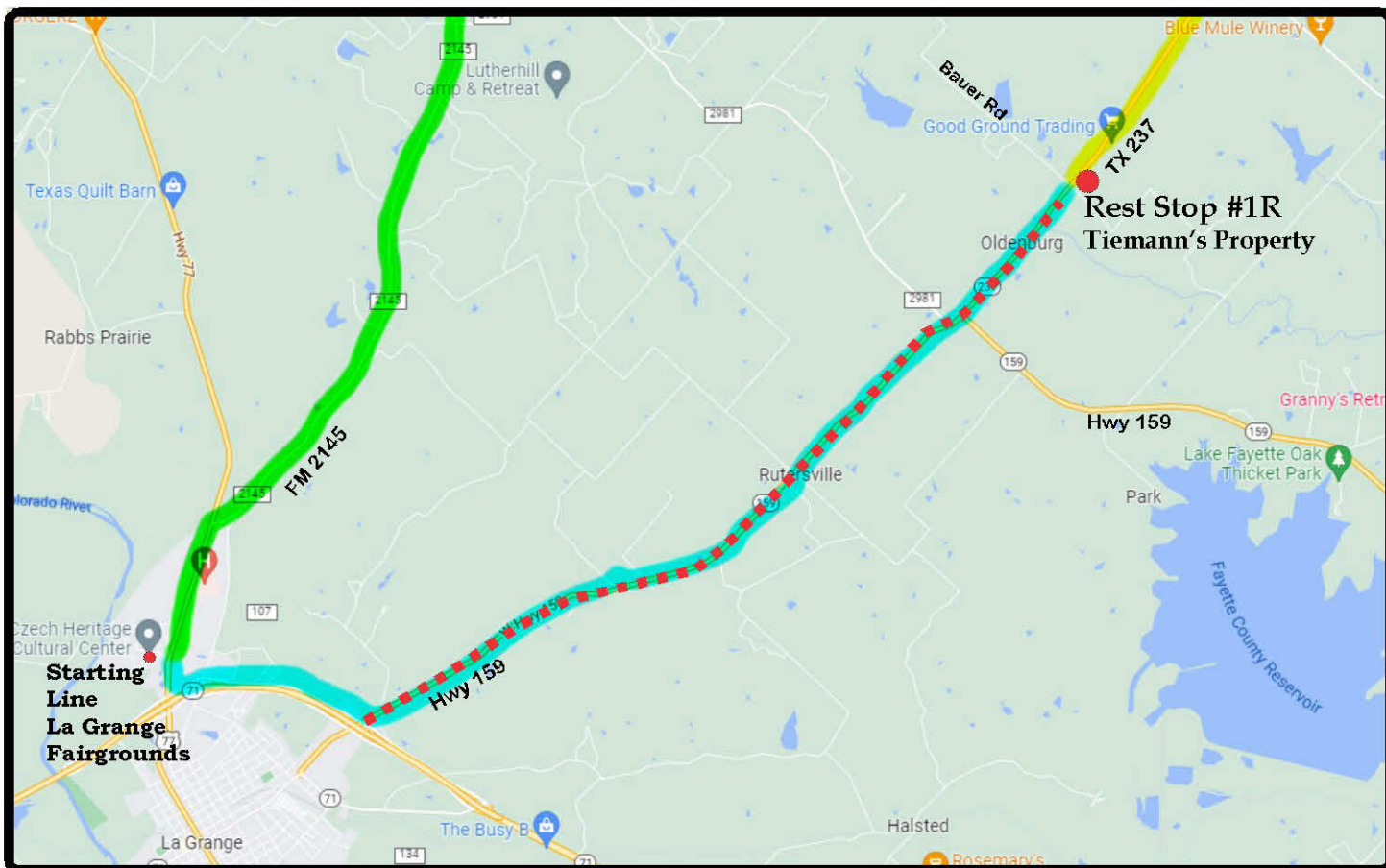
VOLUNTEER HOURS - 6:00 AM TO 10:00 AM

****** These instructions start at Hwy 71 and Highway 159 (La Grange TX.) Be aware the two roads in this area going towards College Station will both have cyclists - please leave early to arrive at the Rest Stop before the roads are filled with riders.

****** Church Services are being held today - please park in the Volunteer Parking area - leave the main parking for the Parishioners.

- Traveling from your hotel, travel on Hwy 71 to Hwy 159. Turn and drive Northeast.
- Travel 5.9 miles to the Intersection of Hwy 153 and Texas 237. Keep going straight on Texas 237.
- Travel 3.6 miles to the Intersection of TX 237 and FM 1291. Turn left.
- Travel 5.0 miles on FM 1291. Rest Stop #1C will be on your left.

Waldeck Lutheran Church
 6915 Waldeck Church Lane
 Ledbetter, TX 78946



Graphic Image courtesy of <https://www.google.com/maps>



MS150 Rider Route (Highlighted)

Preferred Vehicle Alternate Route

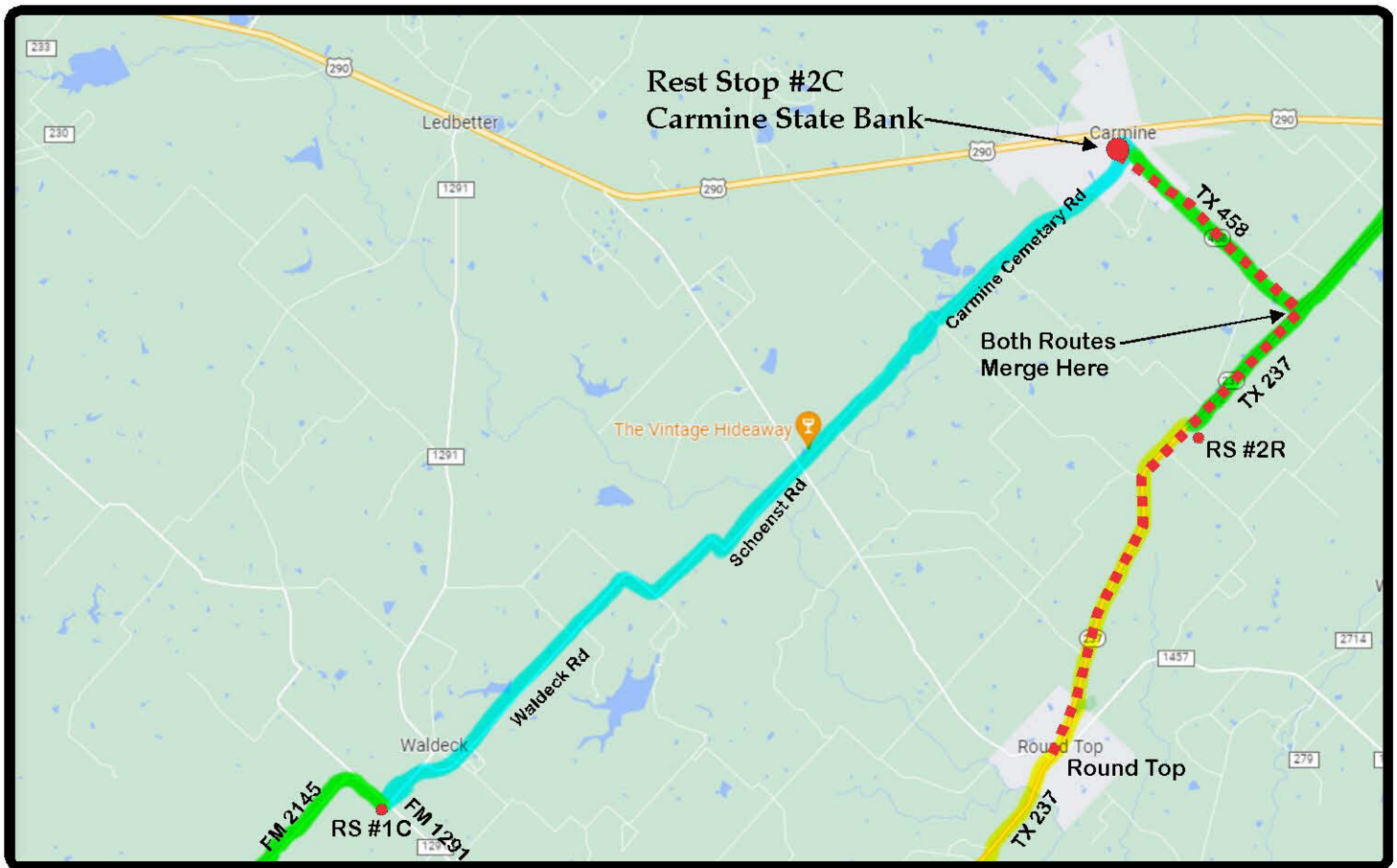
Sunday Rest Stop #1R

VOLUNTEER HOURS - 6:00 AM TO 10:00 AM

****** These instructions start at Hwy 71 and Highway 159 (La Grange TX.) Be aware the two roads in this area going towards College Station will both have cyclists - please leave early to arrive at the Rest Stop before the roads are filled with riders.

- Traveling from your hotel, travel on Hwy 71 to Hwy 159. Turn and drive Northeast.
- Travel 5.9 miles to the Intersection of Hwy 153 and Texas 237. Keep going straight on Texas 237.
- Travel 1.3 miles until reaching Rest Stop #1R on the right side of the road.

Tiemann's Welding
1522 E. Texas 237
Round Top, TX 78954



Graphic Image courtesy of <https://www.google.com/maps>



MS150 Rider Route (Highlighted)
Preferred Vehicle Alternate Route



Sunday Rest Stop #2C

VOLUNTEER HOURS - 6:30 AM TO 1:00 PM

**** These instructions start at Round Top TX. Be aware the two roads in this area going towards College Station will both have cyclists - please leave early to arrive at the Rest Stop before the roads are filled with riders.**

- Travel Northeast on TX 237 for 4.8 miles to TX 458. Turn left.
- Travel 2.3 miles to Carmine. Rest Stop #2C will be on the left side of the road.

Carmine State Bank
 235 Centennial Street
 Carmine, TX 78932



MS150 Rider Route (Highlighted)



Preferred Vehicle Alternate Route

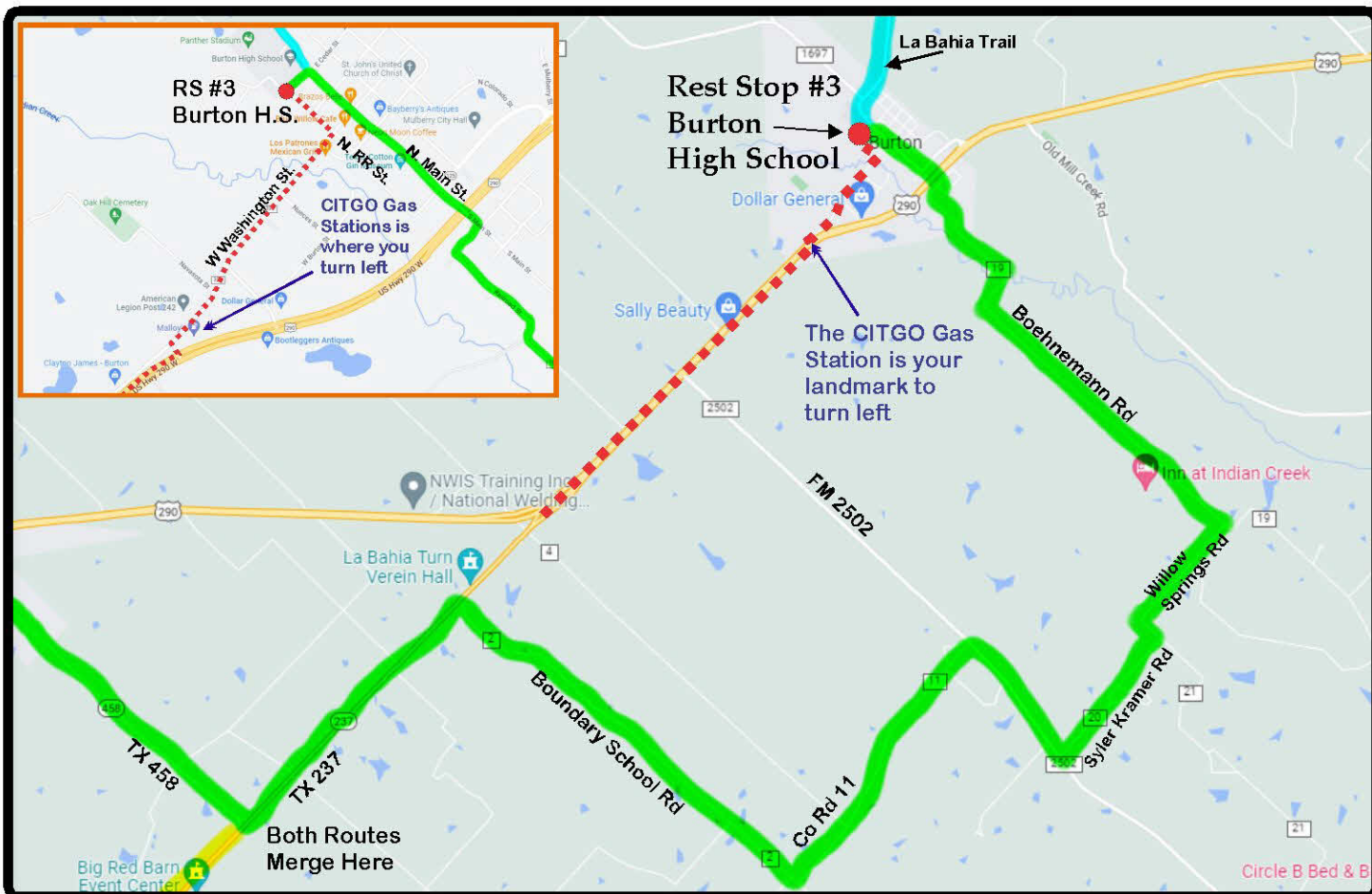
Sunday Rest Stop #2R

VOLUNTEER HOURS - 6:30 AM TO 1:00 PM

** These instructions start at Round Top TX. Be aware the two roads in this area going towards College Station will both have cyclists - please leave early to arrive at the Rest Stop before the roads are filled with riders.

- Travel Northeast on TX 237 for 3.3 miles to Rest Stop #2R. The Rest Stop will be on the right side of the road.

Blue Hills at Round Top
1701 Texas 237
Carmine, TX 78932



MS150 Rider Route (Highlighted)
Preferred Vehicle Alternate Route

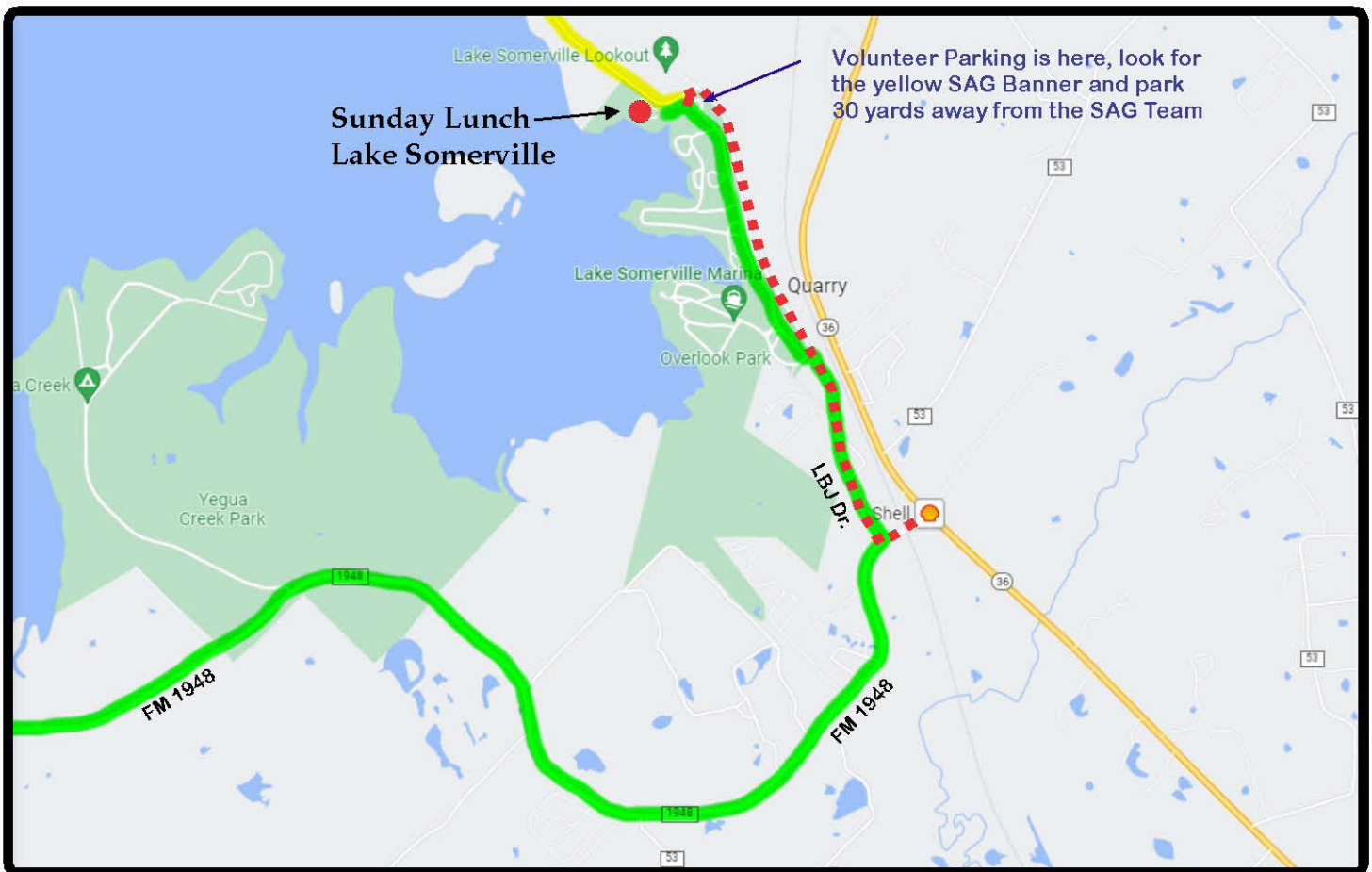
Sunday Rest Stop #3

VOLUNTEER HOURS - 7:00 AM TO 1:30 PM

**** These instructions start at the Intersection of Hwy 290 @ TX 237. Be aware the two routes with cyclists has merged before Rest Stop #3. Please leave early to arrive at the Rest Stop before the roads are filled with riders.**

- Travel Northeast on Hwy 290 for 2.1 miles until you see the CITGO Gas Station, that is your landmark to turn left.
- It is only 200 feet to the T-Intersection with W. Washington Street. Turn right.
- Travel 0.6 miles to Rail Road / N. RR Street. Turn left.
- Travel 0.1 miles to the Rest Stop #3. Please park in Volunteer Parking.

Burton High School
917 North Main Street
Burton, TX 77835



Graphic Image courtesy of <https://www.google.com/maps>



MS150 Rider Route (Highlighted)
Preferred Vehicle Alternate Route

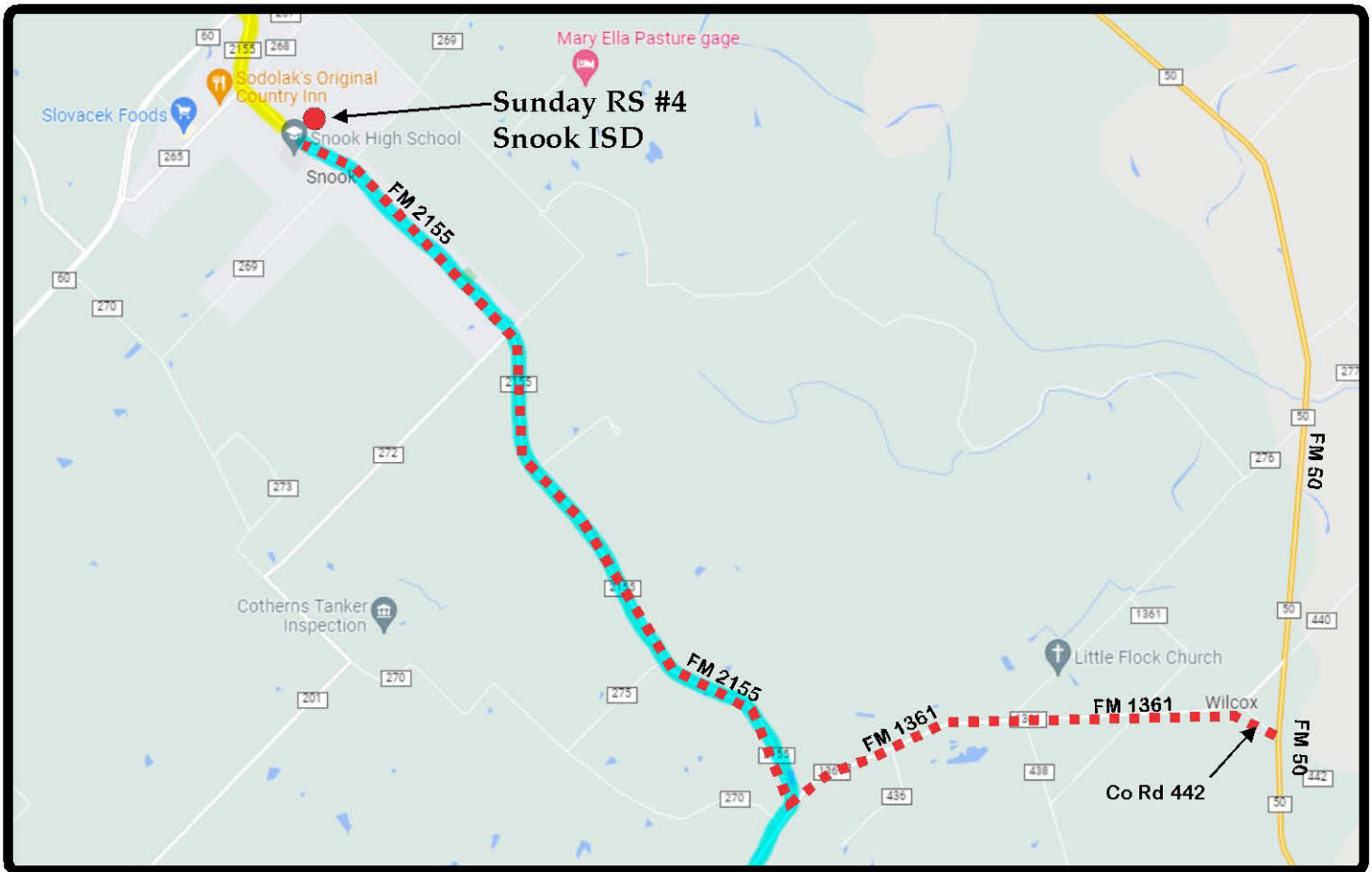
Sunday Lunch

VOLUNTEER HOURS - 7:30 AM TO 3:30 PM

**** These instructions start near the SHELL Gas Station (using this as a landmark) at the Intersection of Hwy 36 @ FM 1948. .**

- Travel Southwest on FM 1948 for 0.2 miles to LBJ Drive. Turn right.
- Travel 1.4 miles , and then go right at the Y-intersection. This coldesac is where Volunteer parking is at. It is designated "Lake Sommerville Lookout".
- Walk about 450 Feet to the area being used for serving Lunch.

North Overlook Park
 Lake Somerville
 12875 L B J Drive
 Brenham, TX 77833



Graphic Image courtesy of <https://www.google.com/maps>



MS150 Rider Route (Highlighted)
Preferred Vehicle Alternate Route

Sunday Rest Stop #4

VOLUNTEER HOURS - 9:00 AM TO 5:30 PM

**** These instructions start at the Intersection of FM 50 @ County Road 442 near Wilcox Texas. Please leave early to arrive at the Rest Stop before the roads are filled with riders.**

- Travel Northwest on County Road 442 for 0.3 miles until you get to the T-Intersection with FM 1361. Turn left.
- Travel 2.6 miles to FM 2155. Turn right.
- Travel 4.9 miles until you get to Snook ISD. Rest Stop #5 will be in the Stadium Parking Lot on your right.

Snook ISD
 10110 Farm to Market Road 2155
 Snook, TX 77879